

THE CORPORATION OF  
TOWNSHIP OF WHITEWATER REGION

BY-LAW NUMBER 10-10-449

---

A By-law to amend By-law Number 98-13 of the former Corporation of the Township of Westmeath as amended.

---

PURSUANT TO SECTION 34 OF THE PLANNING ACT, THE TOWNSHIP OF WHITEWATER REGION HEREBY ENACTS AS FOLLOWS:

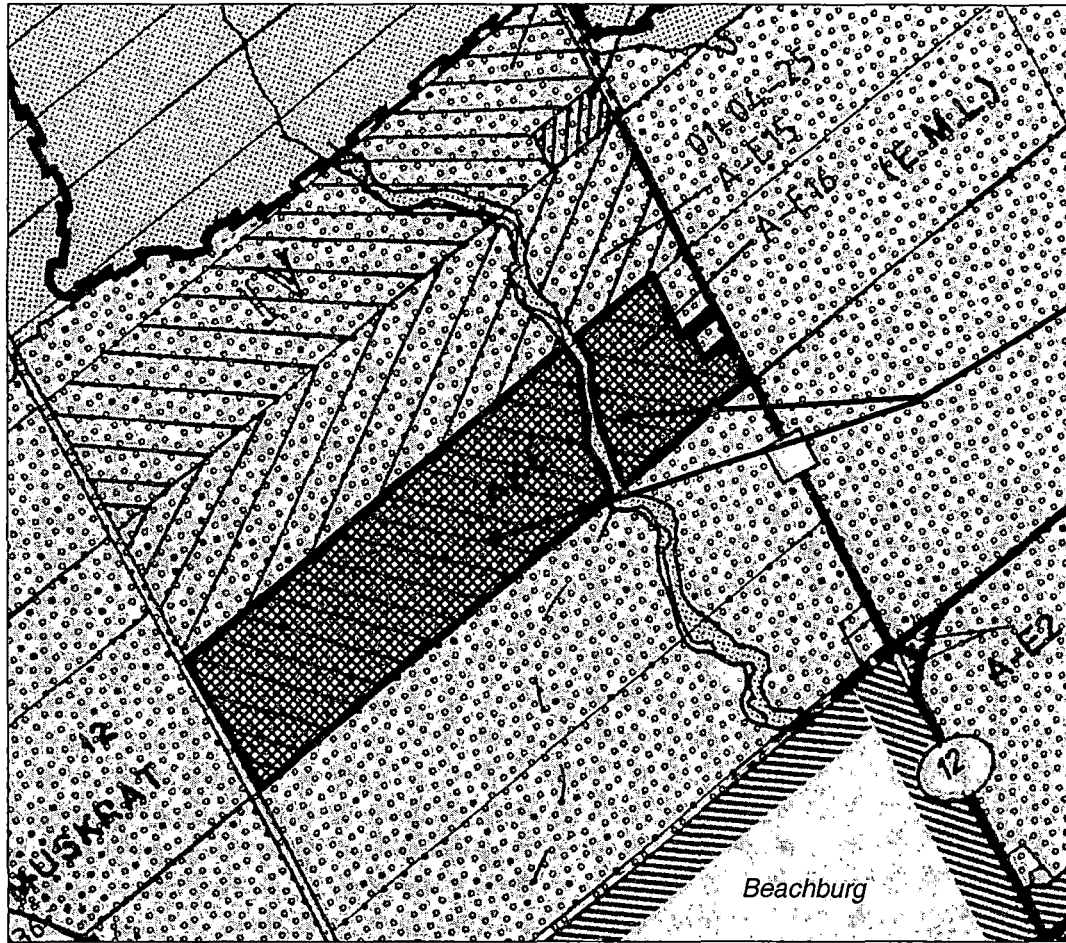
1. THAT By-law Number 98-13, as amended, be and the same is hereby further amended as follows:
  - (a) By adding the following new subsections to Section 15.3 – Requirements for Agriculture (A) Zone, immediately after subsection 15.3(bb):
    - “(cc) Agriculture-Exception Twenty-Nine (A-E29)  
  
Notwithstanding Section 15.1(a) and (b) of this By-law to the contrary, for those lands located in part of Lot 12, Concession 4 EML, geographic Township of Westmeath, and delineated as Agriculture-Exception Twenty-Nine (A-E29) on Schedule “A” to this By-law, residential uses shall be prohibited.”
    - (b) Schedule “A” (Map 1) to By-law 98-13 is amended by rezoning the lands described above from Agriculture-Exception Sixteen (A-E16) to Agriculture-Exception Twenty-Nine (A-E29), shown on Schedule “A” attached hereto.
2. THAT save as aforesaid all other provisions of By-law 98-13 as amended, shall be complied with.
3. This by-law shall come into force and take effect on the day of final passing thereof.

This By-law given its FIRST and SECOND reading this 20<sup>th</sup> day of October, 2010.

This By-law read a THIRD time and finally passed this 20<sup>th</sup> day of October, 2010

  
MAYOR Donald Rathwell

  
Dean Sauriol, CAO/CLERK




From A-E16  
to A-E29




1:15,840






**CORPORATION OF THE  
TOWNSHIP OF WHITEWATER REGION**

This is Schedule "A" to By-law Number 10-10-444  
Passed the 20th day of October 2010.  
Signatures of Signing Officers:

  
Mayor

  
CAO/Clerk

**LEGEND**

-  Agriculture (A)
-  Environmental Protection (EP)
-  Provincially Significant Wetland (PSW)
-  -E1 Exception Zone
-  Area affected by this Amendment  
From A-E16 to A-E29